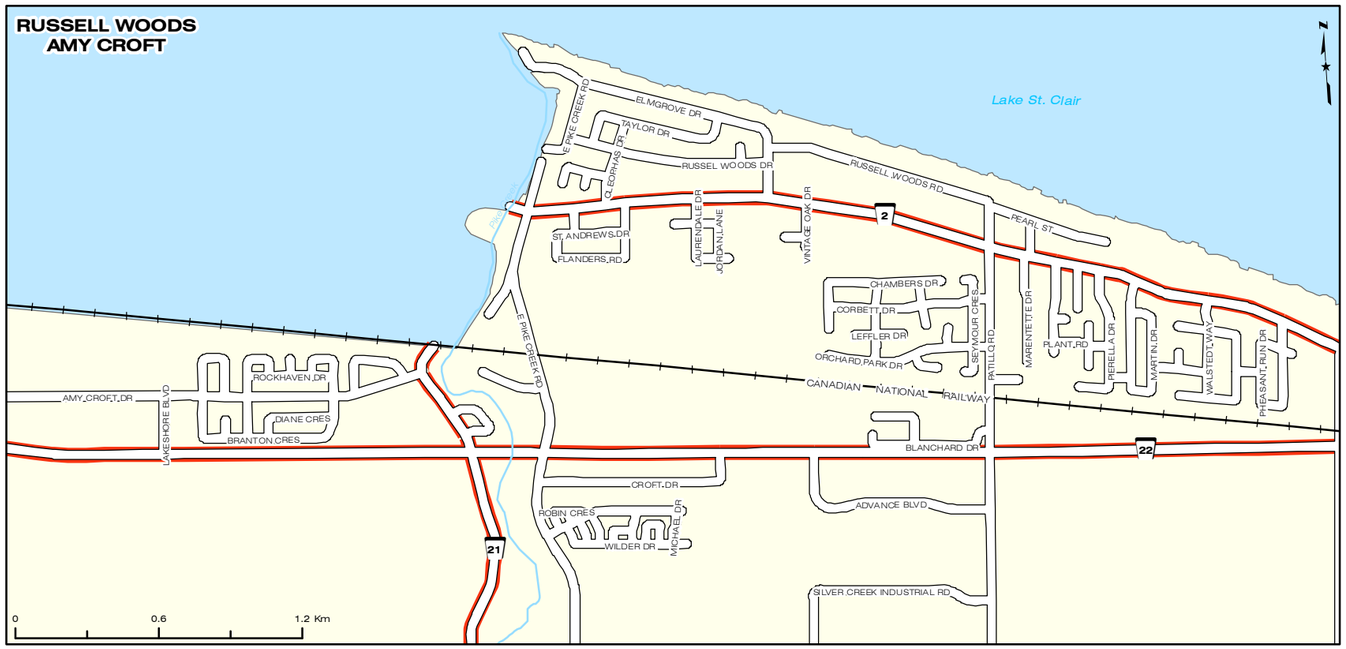
RUSSELL WOODS
AMY CROFT
Lake St. Clair
ELMGROVE DR
TAYLOR DR
E PIKE CREEK RD
RUSSEL WOODS DR
RUSSELL WOODS RD
ST. ANDREWS DR
FLANDERS RD
LAURENDALE DR
JORDAN LANE
VINTAGE OAK DR
REARL ST
CHAMBERS DR
CORBETT DR
LEFFLER DR
ORCHARD PARK DR
SEYMOUR CRES
PATILLO RD
MARENTETTE DR
PLANT RD
PERELLA DR
MARTIN DR
WALSTEDT WAY
PHEASANT RUN DR
AMY CROFT DR
ROCKHAVEN DR
DIANE CRES
BRANTON CRES
LAKESHORE BLVD
CANADIAN NATIONAL RAILWAY
BLANCHARD DR
CROFT DR
ROBIN CRES
MICHAEL DR
WILDER DR
ADVANCE BLVD
SILVER CREEK INDUSTRIAL RD
0
0.6
1.2 Km

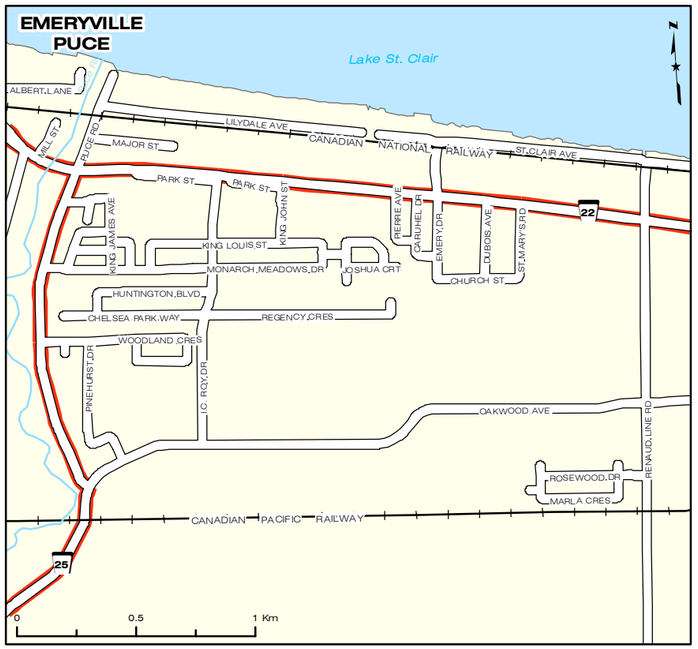
EMERYVILLE
PUCE
Lake St. Clair
ALBERT LANE
LILYDALE AVE
CANADIAN NATIONAL RAILWAY
ST. CLAIR AVE
MAJOR ST
PUCE RD
HILL ST
PARK ST
KING JAMES AVE
KING JOHN ST
KING LOUIS ST
MONARCH MEADOWS DR
JOSHUA CRT
PIERRE AVE
GAUHEL DR
EMERY DR
DUBOIS AVE
ST. MARY'S RD
CHURCH ST
HUNTINGTON BLVD
CHELSEA PARK WAY
REGENCY CRES
WOODLAND CRES
PINEHURST DR
J.C. ROY DR
OAKWOOD AVE
RENAUD LINE RD
ROSEWOOD DR
MARLA CRES
CANADIAN PACIFIC RAILWAY
0
0.5
1 Km

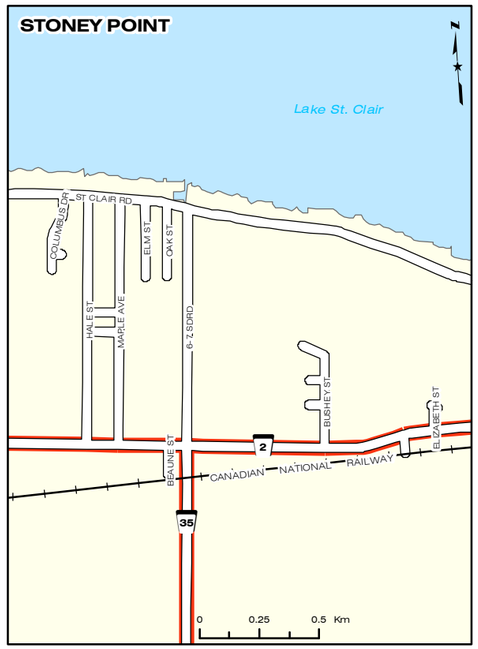
STONEY POINT
Lake St. Clair
ST. CLAIR RD
COLUMBUS DR
HALE ST
MAPLE AVE
ELM ST
OAK ST
6 - 7 SDRD
BUSHEY ST
ELIZABETH ST
BEAUNE ST
CANADIAN NATIONAL RAILWAY
0
0.25
0.5 Km

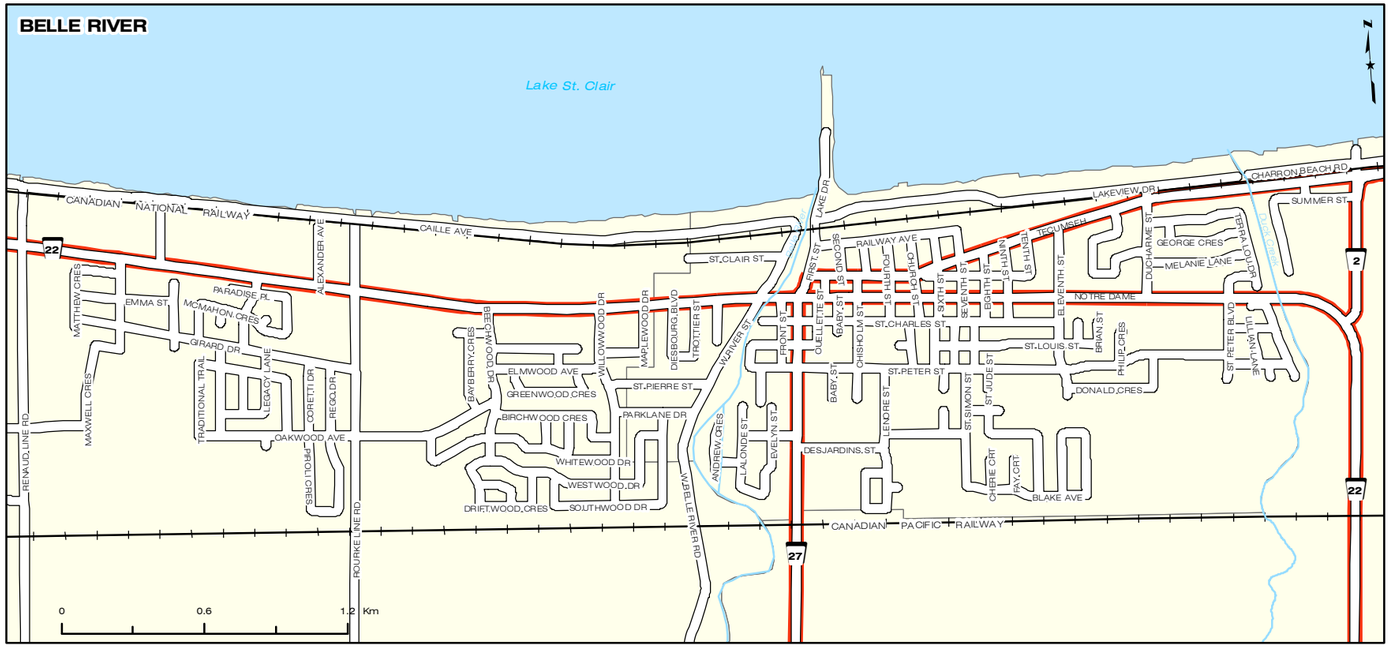
BELLE RIVER
Lake St. Clair
CANADIAN NATIONAL RAILWAY
CAILLE AVE
ALEXANDER AVE
LAKE DR
LAKEVIEW DR
CHARRON BEACH RD
SUMMER ST
ST. CLAIR ST
RAILWAY AVE
TECUMSEH
GEORGE CRES
MELANIE LANE
DUCHARME ST
TERRA LOT DR
NOTRE DAME
ELEVENTH ST
ST. LOUIS ST
BRIAN ST
PHILIP CRES
ST. PETER BLVD
LILLIAN LANE
DONALD CRES
ST. PETER ST
ST. CHARLES ST
ST. JUDE ST
ST. SIMON ST
LENORE ST
CHISHOLM ST
BABY ST
QUELLETTE ST
FRONT ST
EVELYN ST
LALONDE ST
ANDREW CRES
WAVERS ST
DESJARDINS ST
CRERIE CRT
FAY CRT
BLAKE AVE
MATTHEW CRES
EMMA ST
PARADISE PL
MCMAHON CRES
GIRARD DR
MAXWELL CRES
TRADITIONAL TRAIL
LEGACY LANE
CORETTI DR
REGOLDR
OAKWOOD AVE
SPROUL CRES
REYNAUD LINE RD
ROURKE LINE RD
BAYBERRY CRES
BEECHWOOD DR
ELMWOOD AVE
GREENWOOD CRES
BIRCHWOOD CRES
WHITEWOOD DR
WESTWOOD DR
DRIFTWOOD CRES
SOUTHWOOD DR
HILLCROWN DR
MAPLEWOOD DR
DESBOURG BLVD
TROTTIER ST
ST. PIERRE ST
PARKLANE DR
WABELLE RIVER RD
CANADIAN PACIFIC RAILWAY
0
0.6
1.2 Km

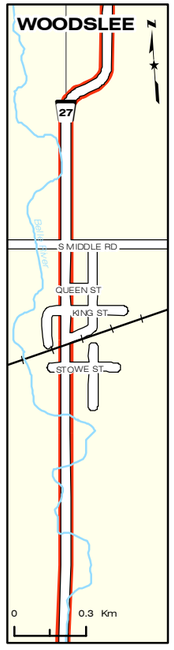
WOODSLEE
S MIDDLE RD
QUEEN ST
KING ST
STOWE ST
0
0.3 Km

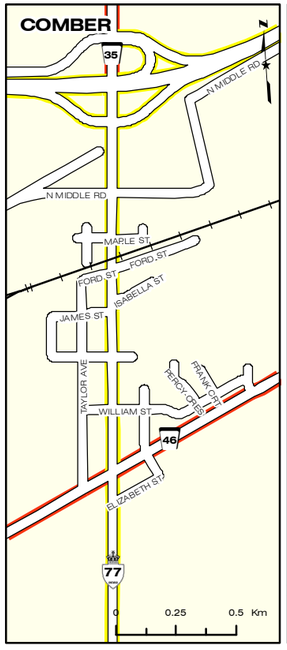
COMBER
N MIDDLE RD
MARLE ST
FORD ST
ISABELLA ST
JAMES ST
TAYLOR AVE
WILLIAM ST
PRANK CRT
REROY CRES
ELIZABETH ST
0
0.25
0.5 Km

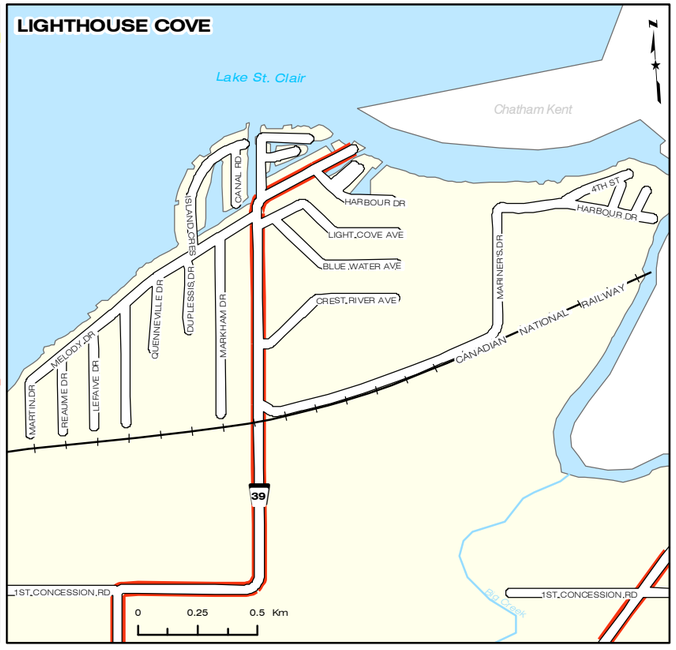
LIGHTHOUSE COVE
Lake St. Clair
Chatham Kent
CANAL RD
ST. CLAIR RD
HARBOUR DR
LIGHT COVE AVE
BLUE WATER AVE
CREST RIVER AVE
4TH ST
MARNER'S DR
MARTIN DR
MELODY DR
CREAUME DR
LEFAVE DR
QUENNEVILLE DR
DUPLESSIS DR
MARKHAM DR
CANADIAN NATIONAL RAILWAY
1ST CONCESSION RD
0
0.25
0.5 Km