













NATURAL RESOURCES AND HUMAN MADE HAZARDS

-  Active Waste Disposal Site (Section 5.4.2.4)
-  Closed Waste Disposal Site (Section 5.4.2.4)
-  Sewage Treatment Plant (Section 7.3)
-  Salt Deposits (Section 5.3)
-  Petroleum Resources (Section 5.3)

LEGEND

-  Urban Area Boundary (Primary)
-  Urban Area Boundary (Secondary)
-  Hamlet Area Boundary (Secondary)
-  Waterfront Area Boundary (Secondary)
-  Urban Fringe Area Boundary (Secondary)
-  Town Boundary



Interpretation Note: This Schedule will be read and interpreted in conjunction with the Official Plan in its entirety.

Known petroleum wells and associated works should be considered in the review of Planning Act applications. Please reference the Ontario Oil, Gas and Salt Resources Library website (www.ogsrlibrary.com) to obtain the most up-to-date information regarding known petroleum wells.

Town of Lakeshore OFFICIAL PLAN



SCHEDULE "B.3" NATURAL RESOURCES AND HUMAN MADE HAZARDS DRAFT

